

# Active Transportation Update & Roundtable



## ACTIVE TRANSPORTATION PLAN



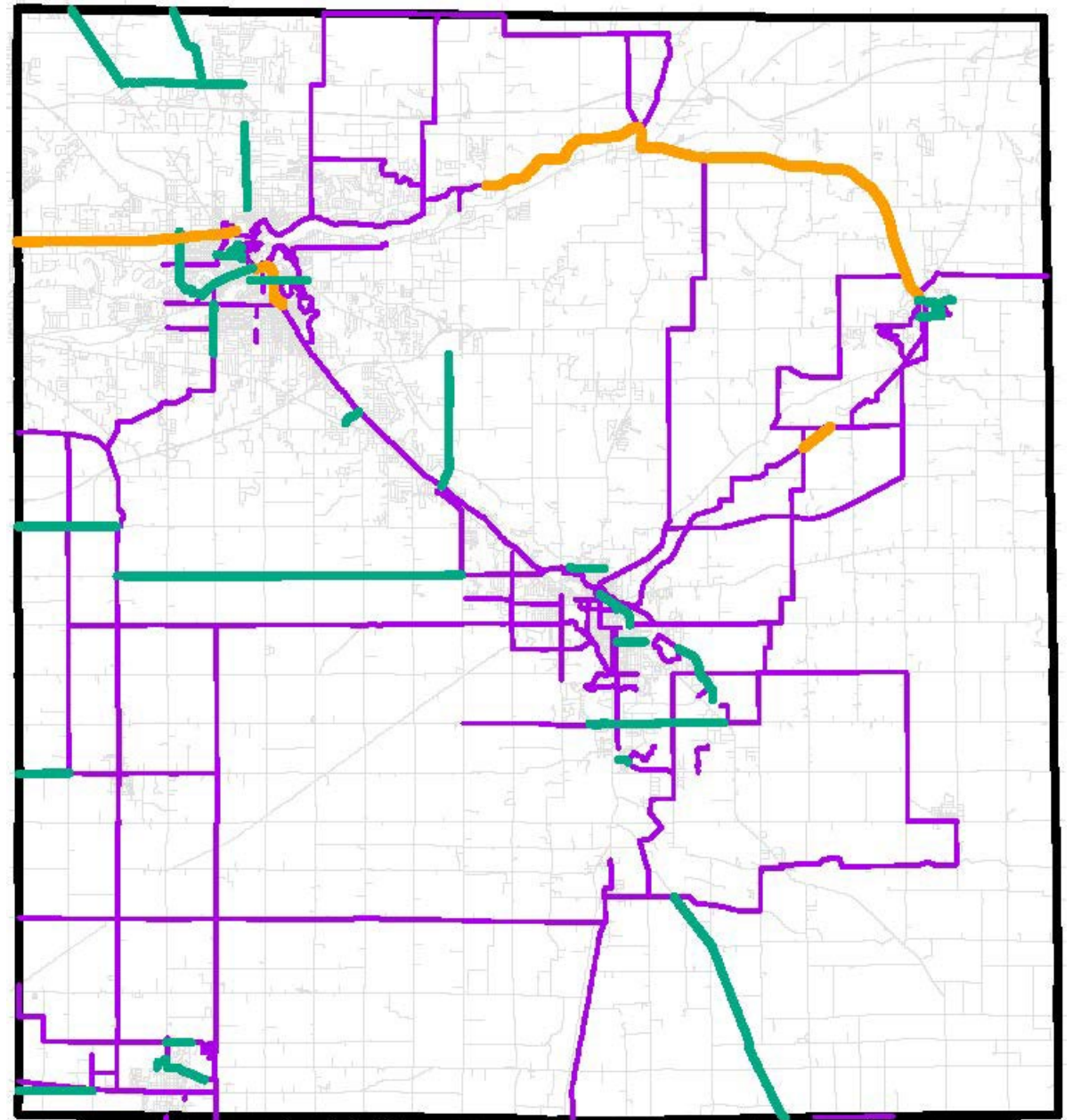
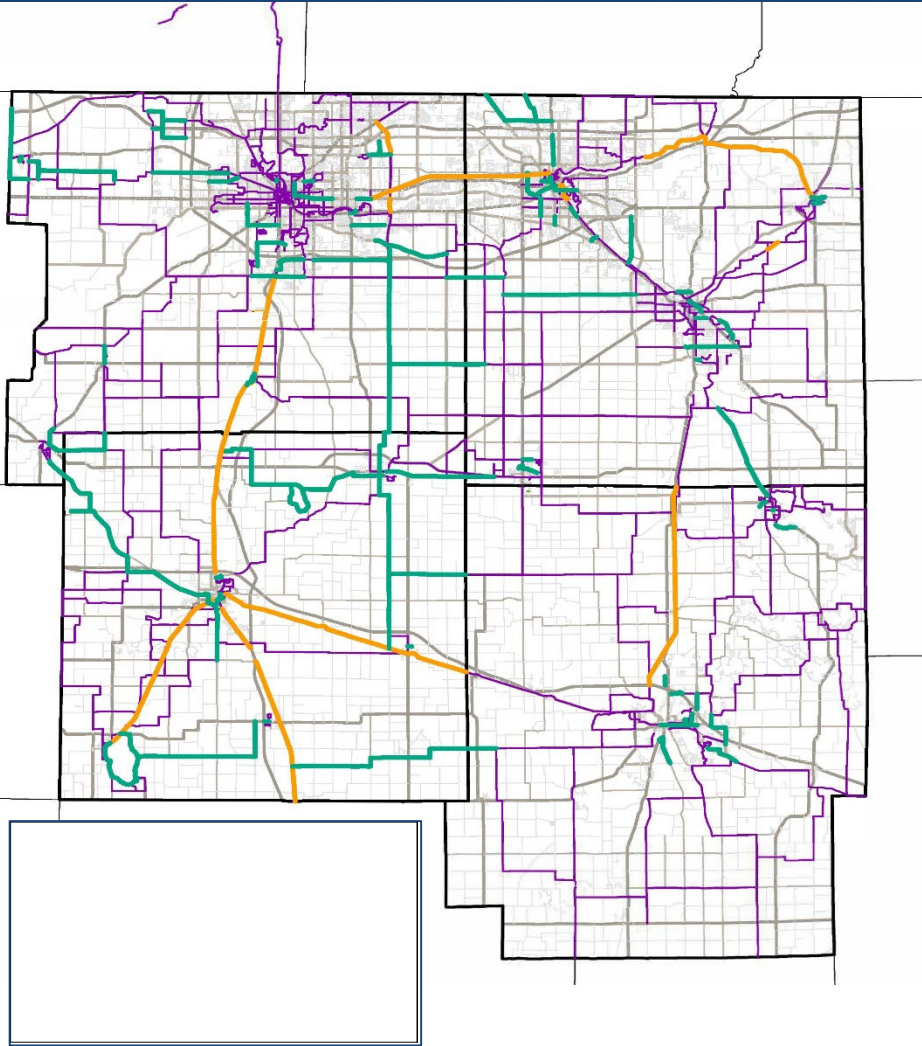
## Roundtable Discussion

- Discover Plymouth
- City of Goshen
- City of Warsaw

Dustin New

Active Transportation Planner

# Active Transportation Plan

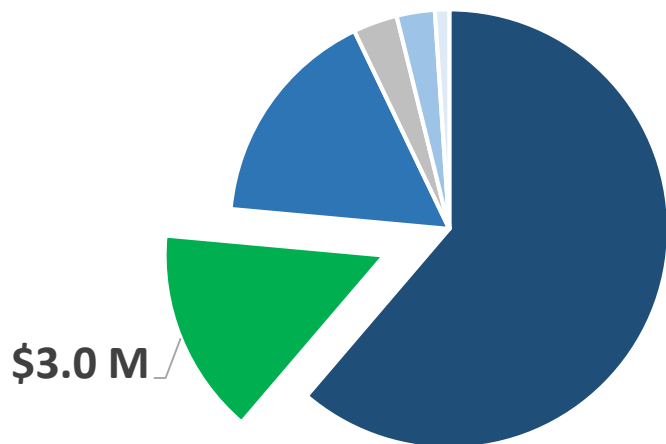


# Relative Federal Funding of Bike/Ped Projects SFY 2021

*Federal funding only; includes Bike/Ped-only projects. Totals are under-representative.*

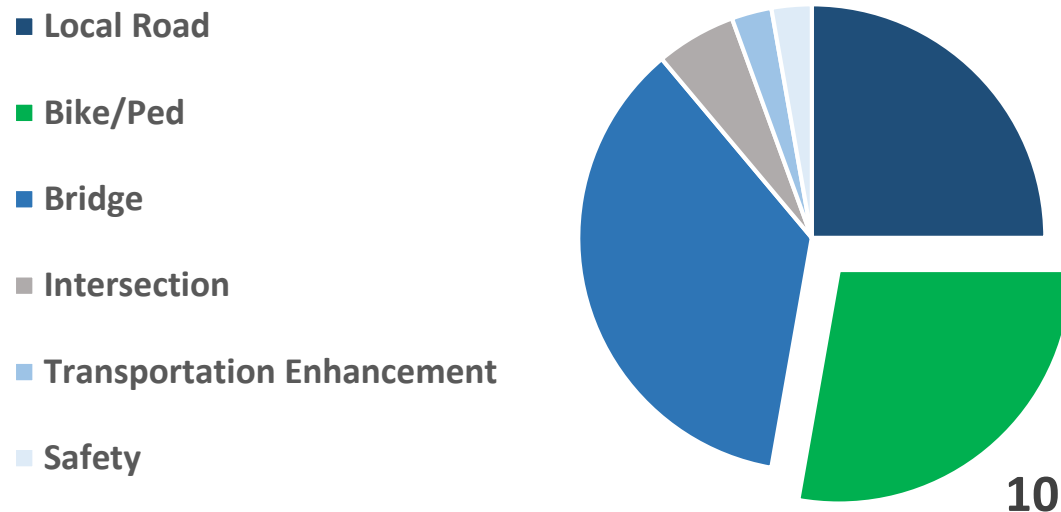
LPA Obligations by Project Type, SFY 2021

Total: \$19.9 M



LPA Count of Project Types SFY 2021

Total: 36 Projects



*Annual Listing of Obligated Projects, [www.macog.com/tip.html](http://www.macog.com/tip.html), SFY 2021*

# 2020 & 2021 Construction Awards

*\* Next Level Trails, IN DNR*

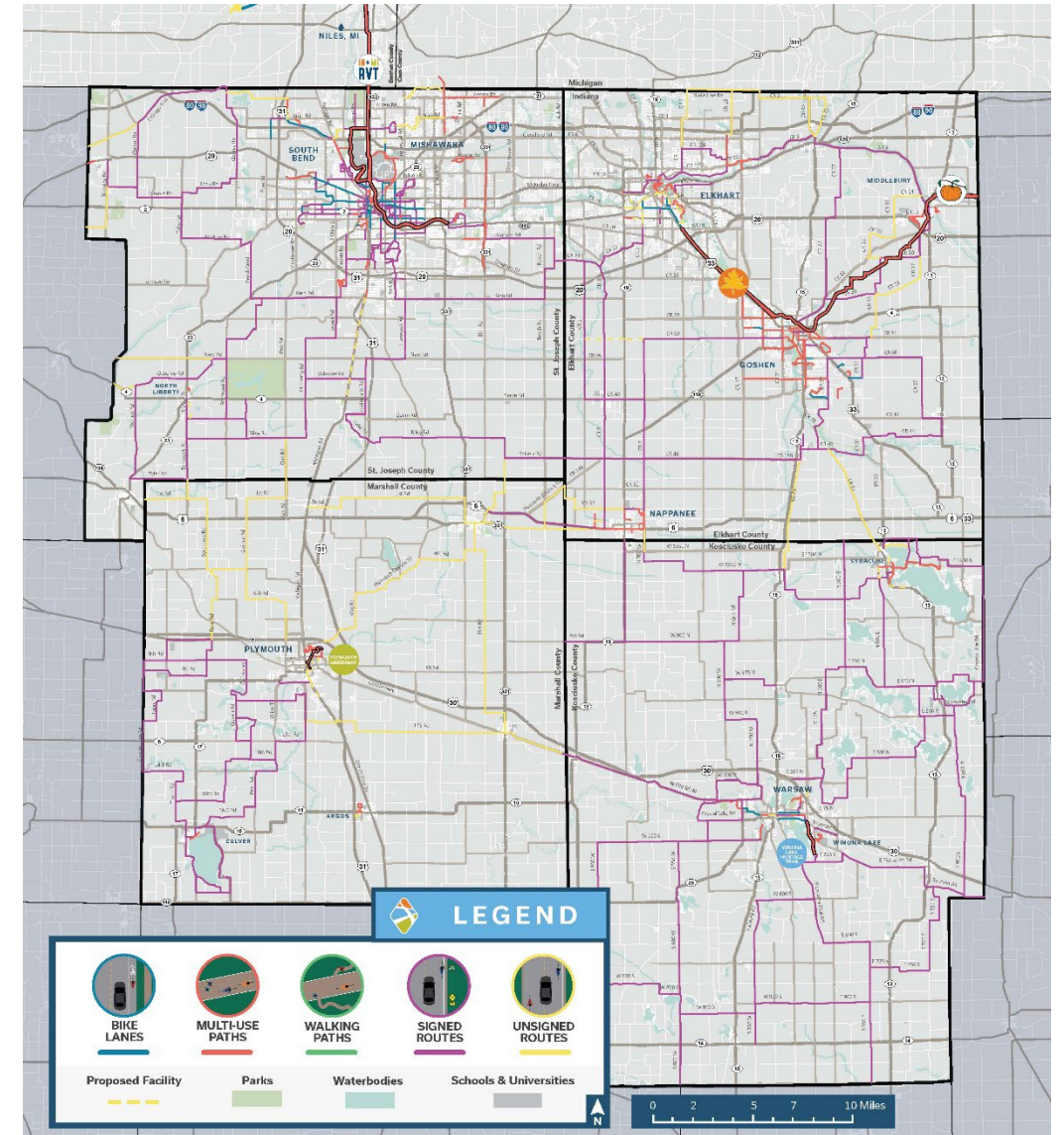
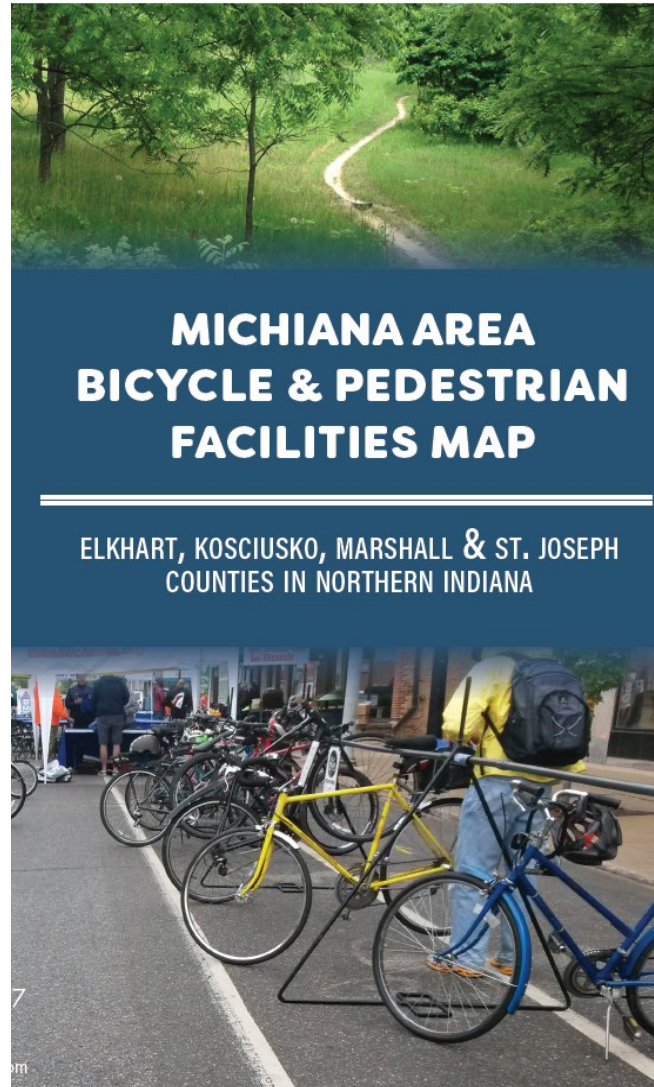
## 10 Projects and \$12.45 M in State/Federal Funding

- **Elkhart County**
  - New River Greenway, Elkhart\*
- **Kosciusko County**
  - Conklin Bay Boardwalk & Trail, Syracuse\*
- **Marshall County**
  - SR 10 Sidewalks, Culver
  - Lake Max Trail Phase II, Culver
- **St. Joseph County**
  - Auten Rd Multi-Use Path
  - Stellar Trail, North Liberty
  - SR 933 East Bank – La Salle Connector, Notre Dame\*
  - Bendix Drive Complete Streets, South Bend
  - Coal Line Trail Phase I, South Bend
  - Olive Street Complete Streets, South Bend



*Stellar Trail, North Liberty*

# Regional Bike & Ped Map



# Regional Trail Brand



# CROSSWAY TRAILS

INDIANA + MICHIGAN



INDIANA+MICHIGAN  
RIVER VALLEY TRAIL

# Brand & Wayfinding Guide



**CROSSWAY TRAILS**  
INDIANA + MICHIGAN

## brand & wayfinding signage guidelines

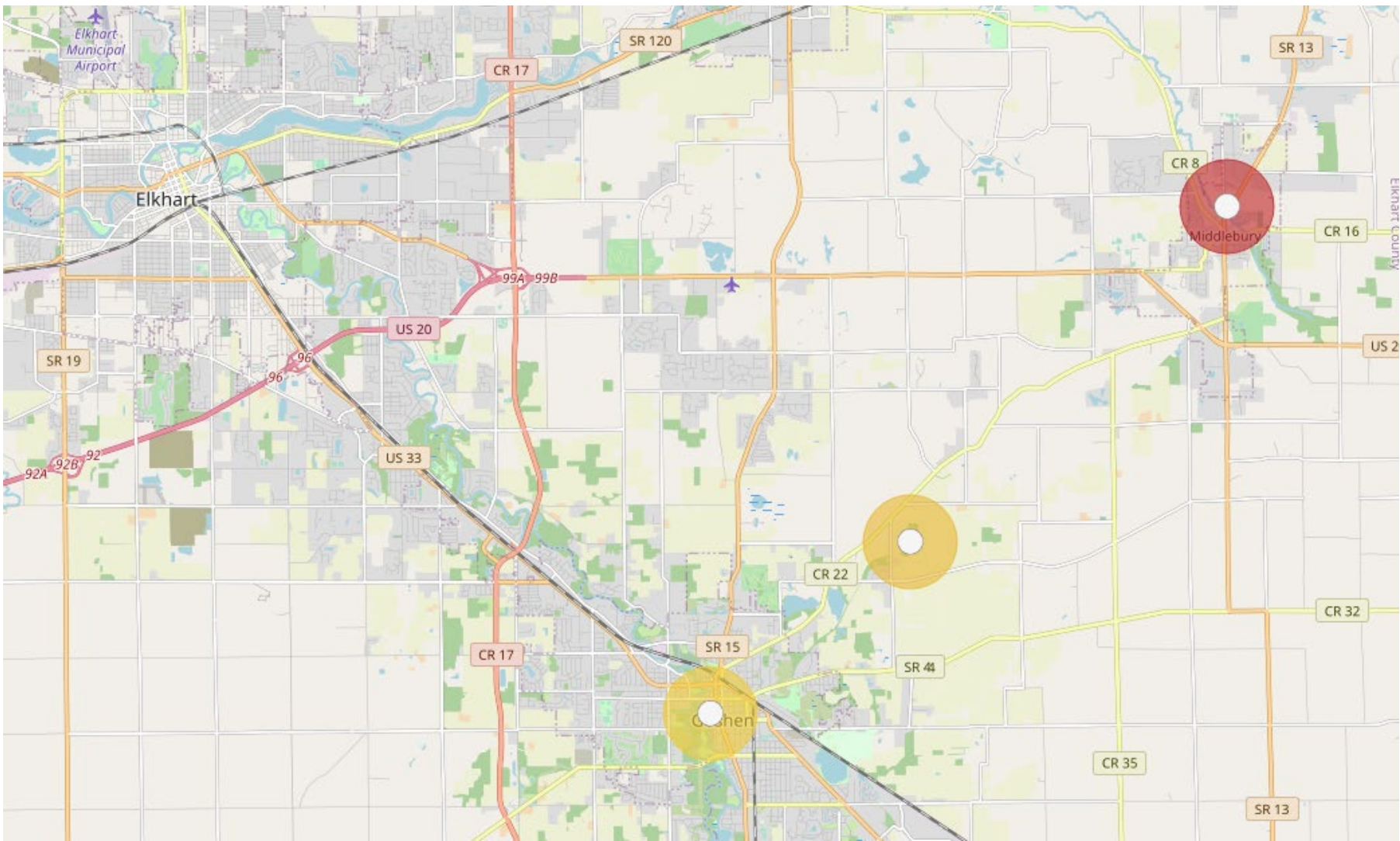
September 27, 2019

**FINAL DRAFT**

★ Michiana Area Council of Governments,  
South Bend, Indiana

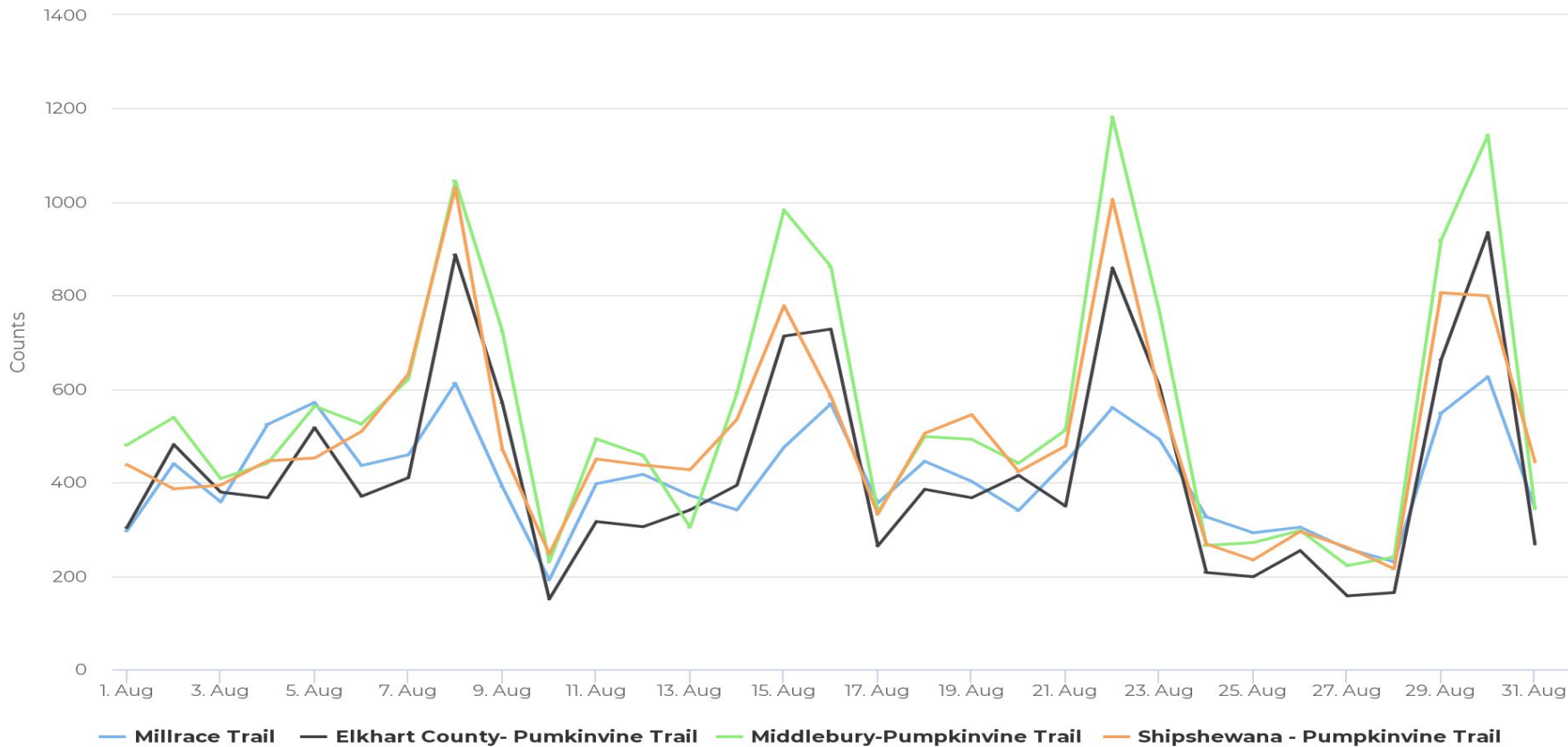


## Trail Counters



# Trail Counters

Time Series



Period	August 1st, 2020 →September 1st, 2020		
Site	Total	Average	Peak Count
Middlebury-Pumpkinvine Trail	17193	555	1182
Shipshewana - Pumpkinvine Trail	15416	497	1031
Elkhart County- Pumpkinvine Trail	13321	430	935
Millrace Trail	12815	413	626



# Complete Streets Policy



Michiana Area Council of Governments

## Complete Streets Policy

July 2019



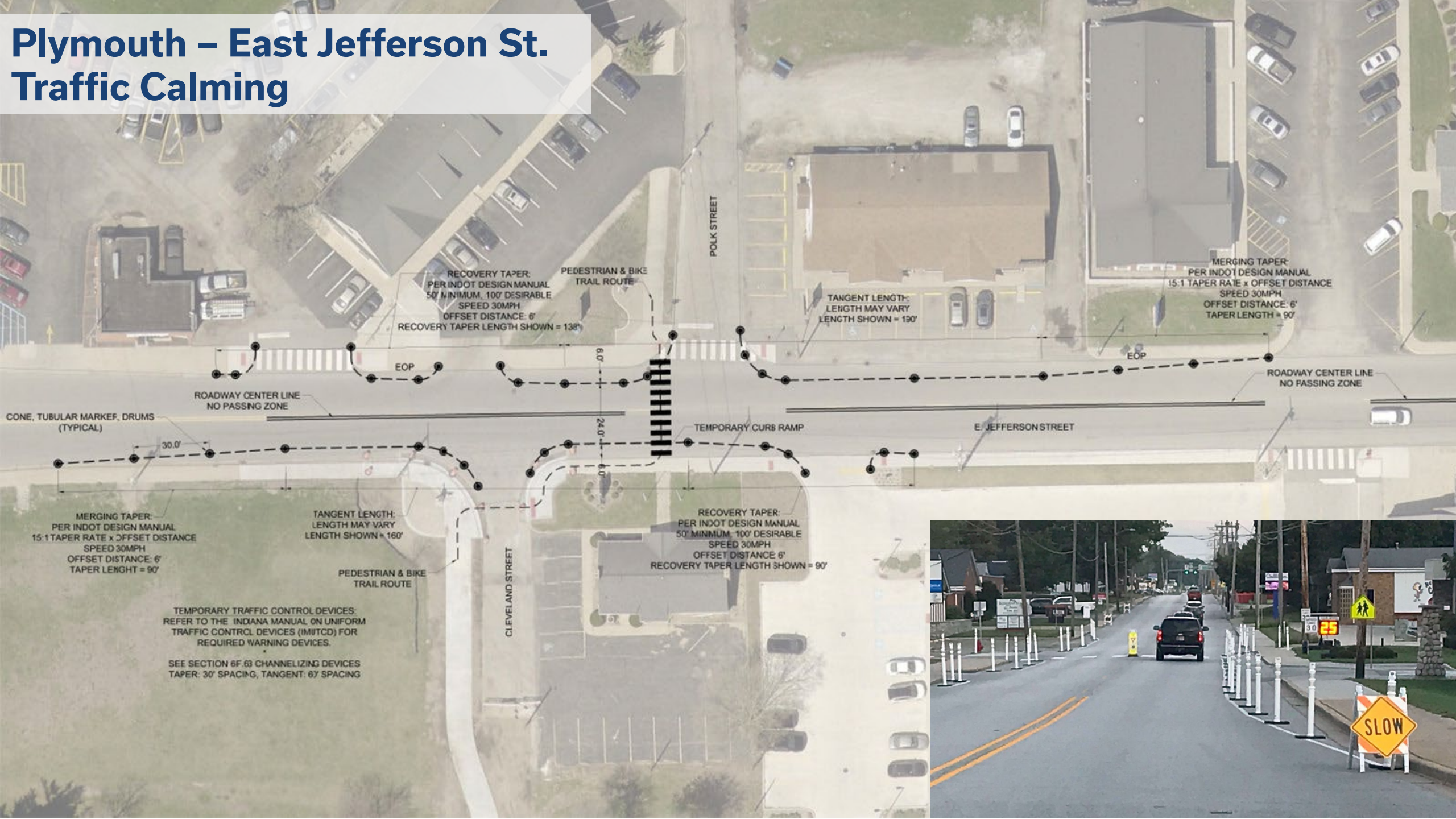
<https://smartgrowthamerica.org/tag/michiana>



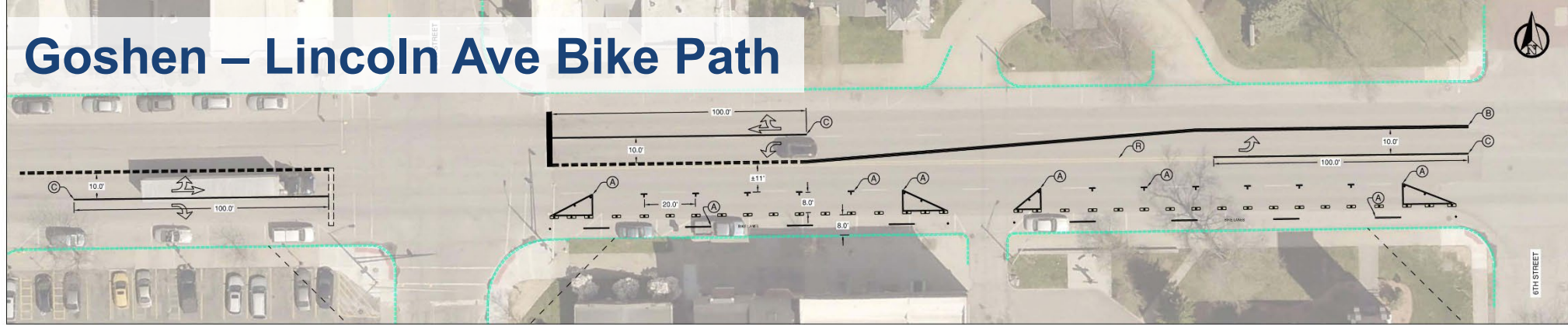
# What is Tactical Urbanism?



# Plymouth – East Jefferson St. Traffic Calming



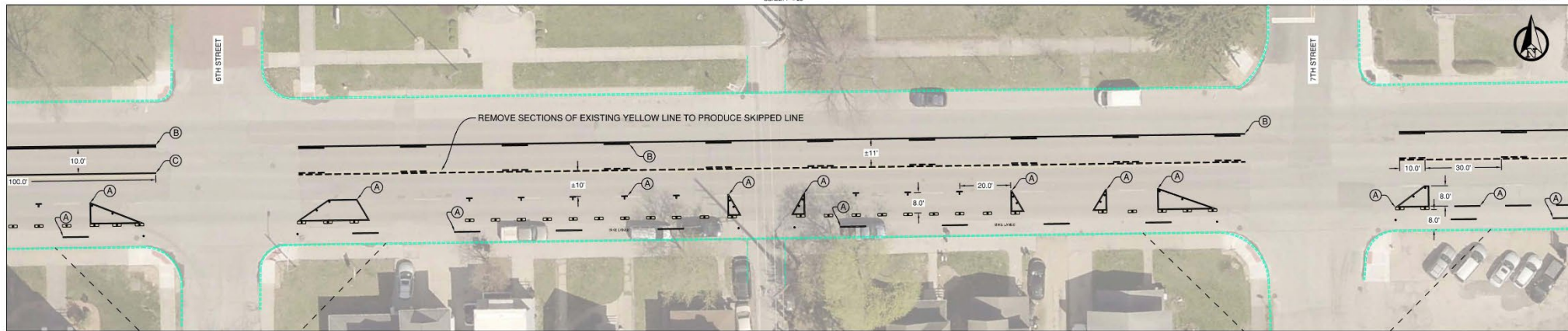
# Goshen – Lincoln Ave Bike Path



LINCOLN AVE. BIKE PATH 5TH STREET TO 6TH STREET

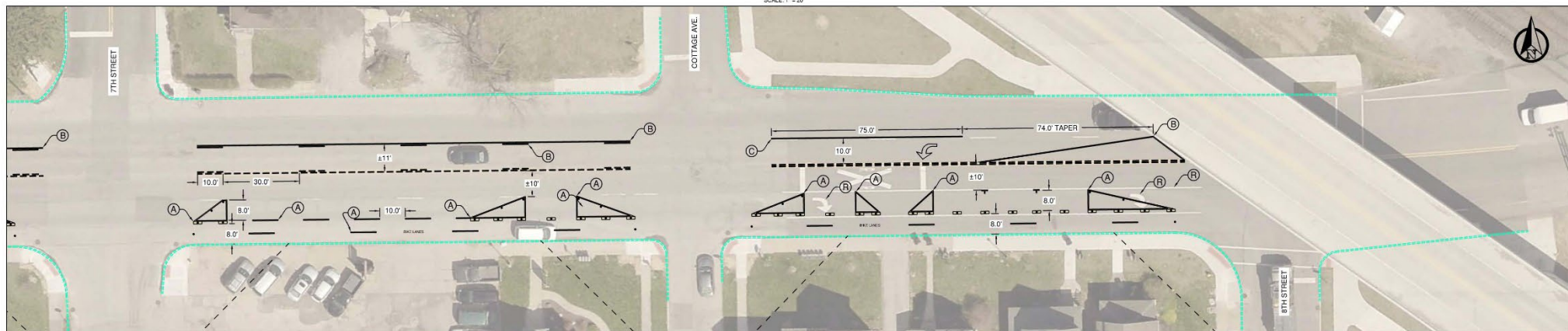
SCALE: 1" = 20'

- NOTES:
- TEMPORARY CURB SECTIONS TO BE TUFF CURB X.L.P. LOW PROFILE IN GREEN WITH WHITE AND GREEN DELINEATOR OR APPROVED EQUAL.
  - DELINEATORS WITH NO CURB TO BE 36" TALL YELLOW LONG SQUEEZE POST STYLE



LINCOLN AVE. BIKE PATH 6TH STREET TO 7TH STREET

SCALE: 1" = 20'



LINCOLN AVE. BIKE PATH 7TH STREET TO 8TH STREET

SCALE: 1" = 20'

## LEGEND

- |   |  |   |                                     |   |                          |
|---|--|---|-------------------------------------|---|--------------------------|
| ④ | 4", SINGLE, TEMPORARY THERMO TAPE, WHITE | ⑥ | 4", SINGLE, PAINT, YELLOW           | ⑧ | 4", SINGLE, PAINT, WHITE |
| ● | FLEXIBLE DELINEATOR, 36" TALL, YELLOW    | ⑦ | TEMPORARY CURB W/ DELINEATOR, GREEN | ⑨ | REMOVE EX. MARKING       |

# Warsaw – Bike Lane Extension Across SR 25 (Detroit St.)

- Approximately 21 “grabber” cones
- White tape or paint for lane extension and arrows
- “Bike Lane” signage



# Why should you use it?



- Save Time
- Save Money
- Gain Feedback
- Public Involvement
- Gain Public Support

# Contact Information

Dustin New  
Active Transportation Planner  
Michiana Area Council of  
Governments  
DNew@macog.com  
(574) 287-1829 x 502

Like us on Facebook:  
[www.facebook.com/CrosswayTrails](http://www.facebook.com/CrosswayTrails)

Follow us on Instagram:  
[@crosswaytrails](https://www.instagram.com/crosswaytrails)

